

# ABX B738 LPMA — LECO



Block Time

IN : \_\_\_\_\_

OUT : \_\_\_\_\_

TOTAL : \_\_\_\_\_

Flight Time

ON : \_\_\_\_\_

OFF : \_\_\_\_\_

TOTAL : \_\_\_\_\_

Fuel Totals

START : \_\_\_\_\_

REMAIN : \_\_\_\_\_




USED : \_\_\_\_\_

Planned Route

PST GIKAR UZ9 NARTA UN745 MAGUM UP600 FTM UP600 PRT UL155 ZMR A33 FORNO FORNO1M

Clearance

Waypoint	Route	Altitude	wDir	wSpd	TAS	Track	TH	MH	GS	Dist	ETE	ATE	Fuel	Fuel
			Temp (dev)	WCA		Var	ETO				ATO	EFR	AFR	
LPMA N 32°41.65' W 016°46.68'	-D>		55°	6	293	43°	44°	49°	287	30.9	5.5		614.5	
PST 338 N 33°04.12' W 016°21.50'	↗		18°C (+2°)			+0°	+5°				21		20224	
TOC N 33°04.12' W 016°21.50'	-D>		246°	18	379	60°	60°	65°	398	55.5	7.3		816.1	
GIKAR N 34°09.97' W 014°01.80'	↗	35000	-6°C (+12°)			-0°	+5°				28		19408	
NARTA N 36°03.38' W 012°33.48'	-D>	35000	281°	28	450	60°	58°	63°	471	78.4	10		751.3	
DEKUS N 38°00.92' W 010°00.00'	↘	35000	-50°C (+4°)			-2°	+5°				38		18657	
MAGUM N 39°10.05' W 008°23.55'	↘	35000	287°	35	450	32°	28°	33°	458	134.4	18		1322.4	
FTM 113.5 N 39°39.94' W 008°29.56'	↘	35000	-51°C (+4°)			-4°	+5°				55		17335	
MANIK N 40°14.52' W 008°36.97'	↘	35000	280°	40	450	46°	41°	45°	472	169.9	22		1640.1	
PRT 114.1 N 41°16.38' W 008°41.27'	↘	35000	-51°C (+4°)			-4°	+4°				1h17		15695	
IBERO N 41°20.73' W 007°55.18'	↘	35000	293°	36	450	47°	43°	46°	463	102.4	13		1000.9	
BELDU N 41°21.52' W 007°46.63'	↘	35000	-52°C (+2°)			-4°	+3°				1h30		14694	
CANAR N 41°23.15' W 007°28.18'	↘	35000	298°	37	450	351°	347°	350°	427	30.2	4.2		319.8	
ADORO N 41°25.33' W 007°23.31'	↘	35000	-52°C (+2°)			-4°	+2°				1h35		14374	
FINAM N 42°12.04' W 006°56.68'	↘	35000	293°	37	450	355°	351°	354°	431	61.8	8.6		645.7	
FORNO N 42°28.09' W 007°28.89'	↘	35000	-52°C (+2°)			-4°	+3°				1h43		13728	
ZMR 117.1 N 41°31.81' W 005°38.38'	↘	35000	284°	38	450	355°	350°	353°	436	35.0	4.8		362.7	
TOD N 42°04.94' W 006°42.61'	↘	35000	-53°C (+2°)			-5°	+2°				1h48		13366	
BARKO N 42°12.04' W 006°56.68'	↘	35000	280°	40	450	83°	81°	84°	488	35.0	4.3		324.8	
INSID N 42°16.54' W 007°05.66'	↘	35000	-53°C (+2°)			-2°	+3°				1h52		13041	
FORNO1M N 42°28.09' W 007°28.89'	↘	35000	287°	40	450	83°	81°	84°	486	6.5	0.8		60.3	
	↘	35000	-53°C (+2°)			-2°	+3°				1h53		12980	
	↘	35000	288°	40	450	83°	81°	83°	486	14.0	1.7		130.1	
	↘	35000	-53°C (+1°)			-2°	+2°				1h55		12850	
	↘	35000	291°	41	450	83°	81°	83°	486	54.0	6.7		502.4	
	↘	35000	-53°C (+1°)			-2°	+2°				2h01		12348	
	↘	35000	301°	44	450	84°	81°	83°	485	29.0	3.6		270.4	
	↘	35000	-53°C (+1°)			-3°	+2°				2h05		12078	
	↘	35000	306°	46	450	305°	305°	307°	404	58.3	8.6		651.3	
	↘	35000	-54°C (+1°)			+0°	+2°				2h14		11426	
	↘	35000	294°	44	462	304°	303°	305°	419	12.6	1.8		102.6	
	↘	35000	-53°C (+1°)			-1°	+2°				2h15		11324	
	↘	35000	294°	44	474	304°	303°	306°	443	8.0	1.1		63.6	
	↘	35000	-53°C (+1°)			-1°	+3°				2h17		11260	
	↘	35000	288°	32	460	304°	303°	305°	437	15.8	2.2		128.5	
	↘	35000	-42°C (+4°)			-1°	+2°				2h19		11132	
	↘	35000	279°	26	434	304°	302°	304°	419	5.0	0.7		41.6	
	↘	35000	-35°C (+6°)			-2°	+3°				2h19		11090	

Waypoint	Route	wDir	wSpd	TAS	Track	TH	MH	GS	Dist	ETE	ATE	Fuel	Fuel
		Altitude	Temp (dev)		WCA	Var				ETO	ATO	EFR	AFR
 <b>FORNO</b> N 42°28.09' W 007°28.89'	FORNO1M	257°	22	423	327°	324°	329°	418	56.1	9.2		533.9	
	↘	-25°C (+8°)	-3°		+5°	2h29					10556		
 <b>BERAX</b> N 43°15.12' W 008°10.60'	FORNO1M	250°	22	319	289°	284°	290°	311	9.3	1.8		105.9	
	↘	-21°C (+8°)	-4°		+5°	2h30					10450		
 <b>LECO</b> N 43°18.12' W 008°22.64'	Arrival Extra Time and Fuel										15	0.0	
											2h45	10450	