

ABX B738 LGMK — LOWI



Block Time

IN : _____

OUT : _____

TOTAL : _____

Flight Time

ON : _____

OFF : _____

TOTAL : _____

Fuel Totals

START : _____

REMAIN : _____

USED : _____










Planned Route

VARIX1G VARIX UL995 XANIS UL613 PAPIZ L613 AKADO T101 GIKEB Z468 BRENO BRENO3B

Squawk Code

Clearance

Waypoint	Route	wDir	wSpd	TAS	Track	TH	MH	GS	Dist	ETE	ATE	Fuel	Fuel
												ETO	ATO
LGMK N 37°26.23' E 025°20.83'	VARIX1G	314°	7	295	217°	219°	215°	296	0.1	0.0		2.5	
MKO 401 N 37°26.14' E 025°20.75'	VARIX1G	316°	7	295	254°	255°	252°	292	15.5	15		20836	
VARIX N 37°21.83' E 025°02.05'	UL995	12°	6	339	288°	290°	286°	338	37.0	18		20507	
KEA 115 N 37°33.43' E 024°17.92'	UL995	315°	11	428	310°	310°	306°	417	24.6	24		19849	
TOC N 37°49.30' E 023°54.30'	UL995	283°	12	450	310°	309°	305°	439	6.2	27		19474	
ATV 114.4 N 37°53.32' E 023°48.27'	UL995	283°	13	450	297°	297°	293°	438	36.3	28		19410	
GERMI N 38°09.93' E 023°07.47'	UL995	288°	14	450	299°	299°	296°	436	50.6	33		19035	
XANIS N 38°34.33' E 022°11.15'	UL613	302°	21	450	317°	316°	313°	430	92.9	40		18509	
YNN 108.6 N 39°42.00' E 020°49.28'	UL613	289°	32	450	311°	309°	305°	420	26.1	53		17523	
VJOSA N 39°58.92' E 020°23.48'	UL613	282°	37	450	310°	308°	304°	417	85.6	57		17243	
PAPIZ N 40°53.50' E 018°57.10'	L613	269°	52	450	309°	305°	301°	409	32.6	12	1h09	16308	
GONOT N 41°14.00' E 018°23.50'	L613	265°	56	450	302°	298°	294°	404	43.9	4.8	1h14	15947	
LUMAR N 41°37.12' E 017°33.83'	L613	261°	60	450	301°	296°	293°	403	75.6	6.5	1h21	15454	
GARGA N 42°16.00' E 016°07.00'	L613	254°	56	450	312°	306°	305°	418	20.7	11	1h32	14608	
RIVAM N 42°29.95' E 015°46.37'	L613	252°	51	450	312°	307°	303°	422	75.8	3.0	1h35	14385	
DIPEP N 43°20.50' E 014°29.52'	L613	247°	42	450	311°	307°	305°	431	20.9	11	1h45	13579	
LISKO N 43°34.28' E 014°07.93'	L613	245°	40	450	327°	322°	319°	443	38.4	2.9	1h48	13359	
BUSER N 43°06.40' E 013°38.93'	L613	240°	36	450	327°	322°	320°	447	65.6	5.2	1h54	12969	
AGOMO N 45°01.02' E 012°48.12'	L613	231°	28	450	326°	322°	319°	452	22.9	8.8	2h02	12307	
AKADO N 45°20.00' E 012°30.00'	L613	231°	28	450	326°	322°	319°	452	22.9	3.0	2h05	12078	

Waypoint	Route	wDir	wSpd	TAS	Track		MH	GS	Dist	ETE	ATE	Fuel	Fuel
		Altitude	Temp (dev)		WCA	Var				ETO	ATO	EFR	AFR
 AKADO N 45°20.00' E 012°30.00'	T101	230°	25	450	324°	321°	318°	451	57.2	7.6		573.1	
	34000	-51°C (+1°)			-3°	-3°				2h13		11505	
 LAMPO N 46°06.35' E 011°42.08'	T101	222°	20	450	324°	321°	320°	454	5.7	0.8		56.8	
	34000	-51°C (+2°)			-2°	-2°				2h14		11448	
 GIKEB N 46°10.95' E 011°37.25'	T101	222°	20	450	349°	347°	344°	461	17.0	2.2		166.3	
	34000	-51°C (+2°)			-2°	-2°				2h16		11282	
 TOD N 46°27.58' E 011°32.39'	Z468	214°	19	465	349°	347°	345°	478	14.1	1.8		102.3	
	\	-51°C (+2°)			-2°	-2°				2h18		11180	
 EKPEB N 46°41.42' E 011°28.32'	Z468	209°	20	458	347°	346°	344°	481	17.8	2.3		133.4	
	\	-51°C (+0°)			-1°	-2°				2h20		11046	
 BRENO N 46°58.80' E 011°22.60'	BRENO3B	186°	24	427	299°	296°	294°	433	25.0	3.6		212.7	
	\	-50°C (-6°)			-3°	-3°				2h24		10834	
 WI600 N 47°10.99' E 010°50.63'	BRENO3B	191°	23	385	299°	298°	295°	387	12.8	2.0		117.7	
	\	-40°C (-6°)			-1°	-2°				2h26		10716	
 ELMEM N 47°17.14' E 010°34.24'	BRENO3B	194°	10	361	92°	93°	91°	360	31.6	5.7		329.8	
	\	-23°C (-4°)			+1°	-2°				2h31		10386	
 LOWI N 47°15.62' E 011°20.63'										15		0.0	
										2h46		10386	

Arrival Extra Time and Fuel