







Waypoint	Route	wDir	wSpd	TAS	Track	TH	MH	GS	Dist	ETE	ATE	Fuel	Fuel
	Altitude	Temp (dev)			WCA	Var				ETO	ATO	EFR	AFR
 <b>LNO 112.8</b> N 50°35.15' E 005°42.62'	T855	238°	17	450	285°	283°	282°	438	113.7	16		1176.0	
 <b>TOD</b> N 51°01.42' E 002°48.31'	35000	-53°C (+1°)			-2°	-1°				1h20		15502	
 <b>KONAN</b> N 51°07.85' E 002°00.00'	•D→	217°	31	462	282°	279°	278°	449	31.1	4.1		241.0	
 <b>EGLC</b> N 51°30.32' E 000°03.32'	↘	-53°C (+1°)			-3°	-1°				1h24		15261	
	•D→	216°	31	444	288°	284°	284°	434	76.6	13		736.9	
	↘	-50°C (+2°)			-4°	-0°				1h37		14524	
Arrival Extra Time and Fuel										15		0.0	
										1h52		14524	